

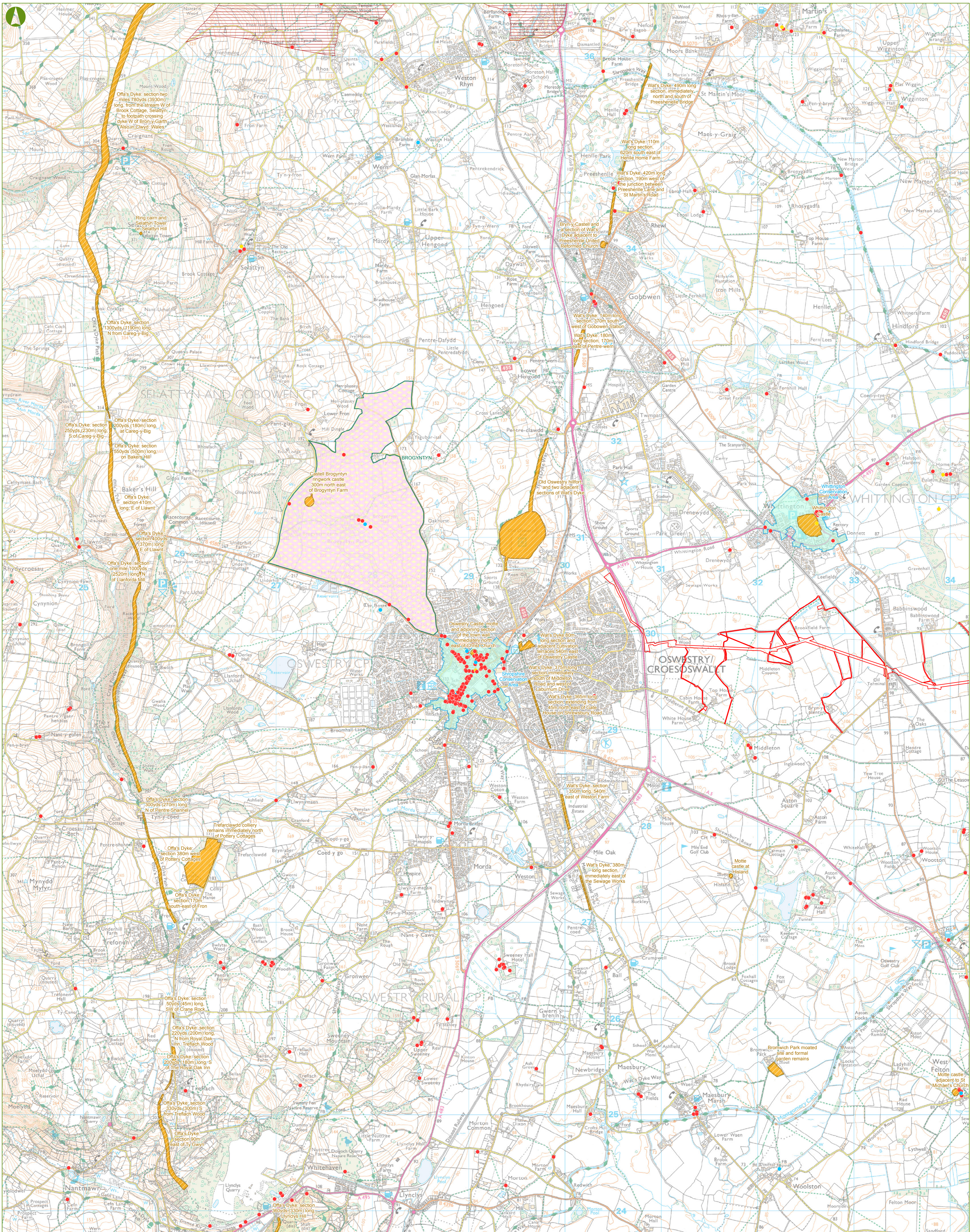
SP MANWEB

Reinforcement to the North Shropshire Electricity Distribution Network



Document Reference: 2.7
Plan of Historic Sites

PINS Reference: EN020021
Regulation Reference: 5(2)(I)
November 2018

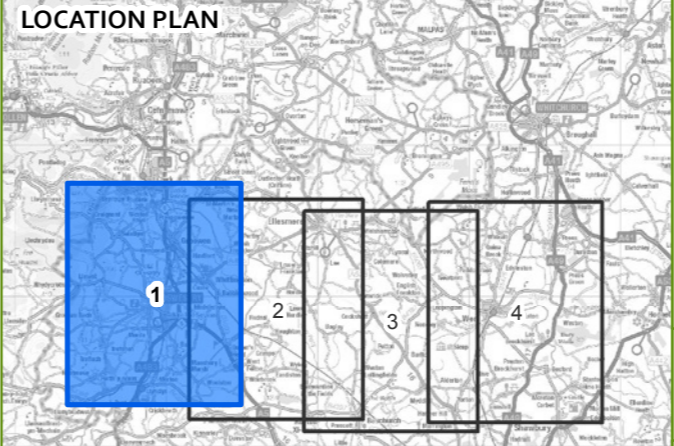


KEY

- ORDER LIMITS
- SHROPSHIRE NORTH CONSERVATION AREAS
- REGISTERED PARK & GARDENS
- BATTLEFIELDS
- SCHEDULED MONUMENTS
- WORLD HERITAGE SITE - BUFFER ZONE

LISTED BUILDINGS:

- GRADE I
- GRADE II
- GRADE II*



NOTES

This drawing is scaled at an A1 paper size, therefore any prints made at a smaller size will affect the accuracy of measurement units and should not be scaled against.

GILLESPIES SP MANWEB

Scheme Name:
REINFORCEMENT TO THE NORTH SHROPSHIRE ELECTRICITY DISTRIBUTION NETWORK

Document:
DCO DOCUMENT 2.7

Title:
HISTORIC SITES SHEET 1 of 4

BACKGROUND MAPPING INFORMATION HAS BEEN REPRODUCED FROM THE ORDNANCE SURVEY MAP BY PERMISSION OF ORDNANCE SURVEY ON BEHALF OF THE CONTROLLER OF HER MAJESTY'S STATIONERY OFFICE. CROWN COPYRIGHT AND DATABASE RIGHTS 2018. ORDNANCE SURVEY 0100031673. CONTAINS OS DATA © CROWN COPYRIGHT AND DATABASE RIGHT 2018.

Scale: 1:37,500
Sheet: SHEET 1 of 4
Sheet Size: A1 (594 mm x 841 mm)
Rev: 1

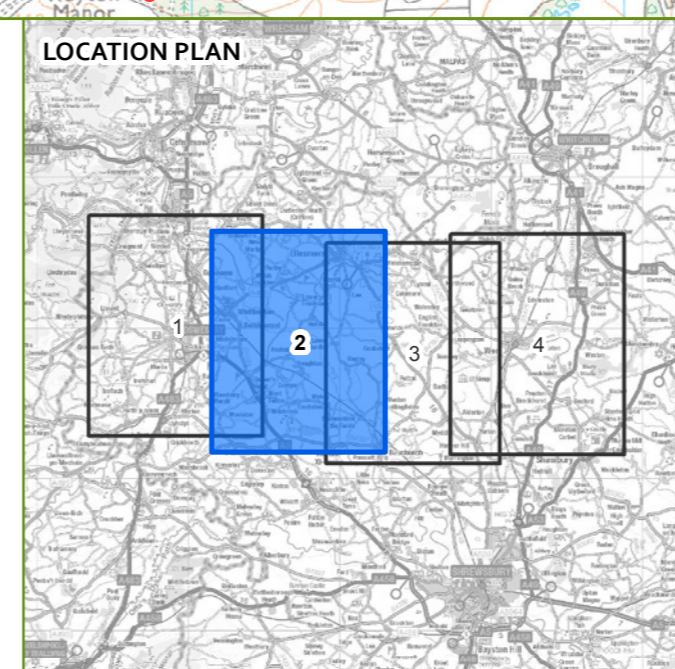


KEY

	ORDER LIMITS
	SHROPSHIRE NORTH CONSERVATION AREAS
	REGISTERED PARK & GARDENS
	BATTLEFIELDS
	SCHEDULED MONUMENTS
	WORLD HERITAGE SITE - BUFFER ZONE

LISTED BUILDINGS:

	GRADE I
	GRADE II
	GRADE II*



NOTES

This drawing is scaled at an A1 paper size, therefore any printings made at a smaller size will affect the accuracy of measurement units and should not be scaled against.

0 0.25 0.5 1
Kilometres

BACKGROUND MAPPING INFORMATION HAS BEEN REPRODUCED FROM THE ORDNANCE SURVEY MAP BY PERMISSION OF ORDNANCE SURVEY ON BEHALF OF THE CONTROLLER OF HER MAJESTY'S STATIONERY OFFICE. CROWN COPYRIGHT AND DATABASE RIGHTS 2018. ORDNANCE SURVEY 0100031673. CONTAINS OS DATA © CROWN COPYRIGHT AND DATABASE RIGHT 2018.

GILLESPIES SP MANWEB	
Scheme Name: REINFORCEMENT TO THE NORTH SHROPSHIRE ELECTRICITY DISTRIBUTION NETWORK	
Document:	DCO DOCUMENT 2.7
Title:	HISTORIC SITES SHEET 2 of 4
Scale: 1:17,500	Sheet: SHEET 2 of 4
Sheet Size: A1 (594 mm x 841 mm)	Rev: 1



KEY

- ORDER LIMITS
- SHROPSHIRE NORTH CONSERVATION AREAS
- REGISTERED PARK & GARDENS
- BATTLEFIELDS
- SCHEDULED MONUMENTS
- WORLD HERITAGE SITE - BUFFER ZONE

LISTED BUILDINGS:

- GRADE I
- GRADE II
- GRADE II*

LOCATION PLAN

NOTES

This drawing is scaled at an A1 paper size, therefore any prints made at a smaller size will affect the accuracy of measurement units and should not be scaled against.

BACKGROUND MAPPING INFORMATION HAS BEEN REPRODUCED FROM THE ORDNANCE SURVEY MAP BY PERMISSION OF ORDNANCE SURVEY ON BEHALF OF THE CONTROLLER OF HER MAJESTY'S STATIONERY OFFICE. CROWN COPYRIGHT AND DATABASE RIGHTS 2018. ORDNANCE SURVEY 0100031673. CONTAINS OS DATA © CROWN COPYRIGHT AND DATABASE RIGHT 2018.

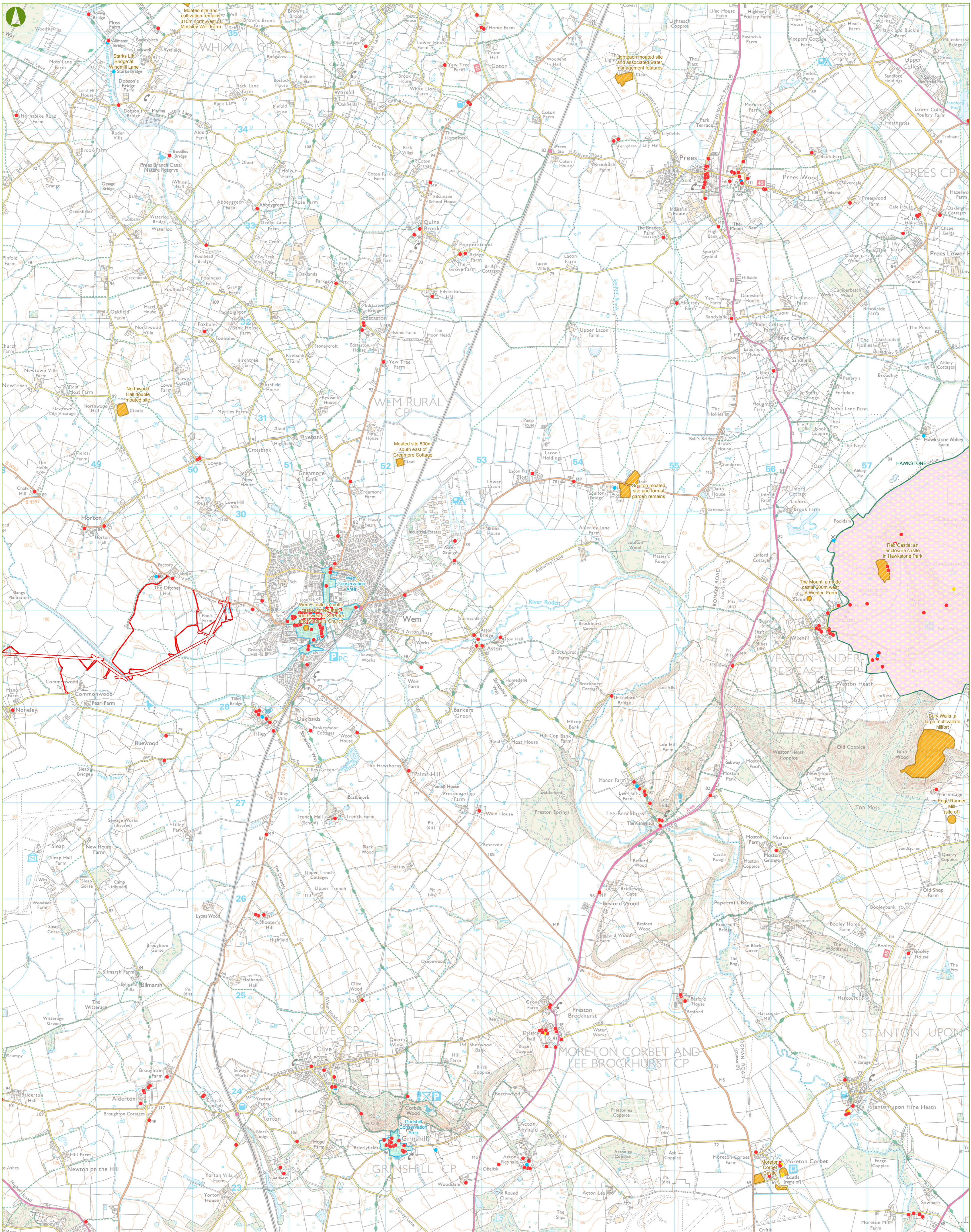
GILLESPIES SP MANWEB

Scheme Name:
REINFORCEMENT TO THE NORTH SHROPSHIRE ELECTRICITY DISTRIBUTION NETWORK

Document:
DCO DOCUMENT 2.7

Title:
HISTORIC SITES SHEET 3 of 4

Scale: 1:17,500 Sheet: SHEET 3 of 4 Sheet Size: A1 (594 mm x 841 mm) Rev: 1

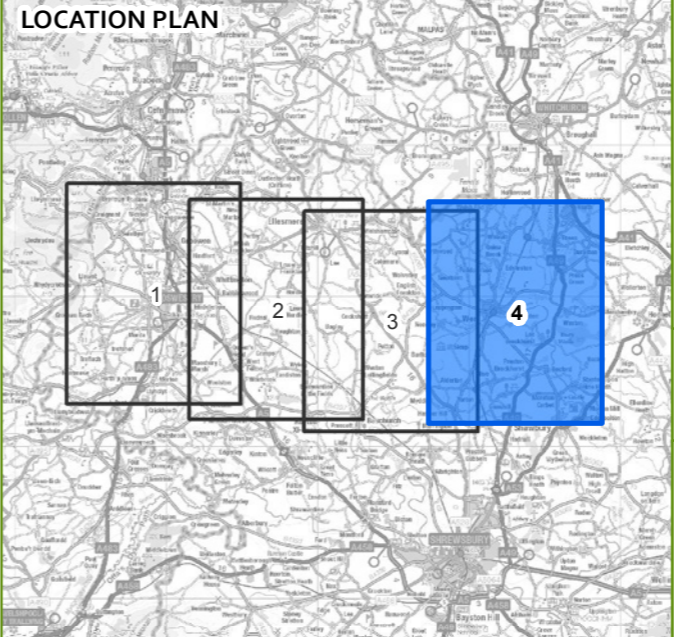


KEY

	ORDER LIMITS
	SHROPSHIRE NORTH CONSERVATION AREAS
	REGISTERED PARK & GARDENS
	BATTLEFIELDS
	SCHEDULED MONUMENTS
	WORLD HERITAGE SITE - BUFFER ZONE

LISTED BUILDINGS:

	GRADE I
	GRADE II
	GRADE II*



NOTES

This drawing is scaled at an A1 paper size, therefore any prints made at a smaller size will affect the accuracy of measurement units and should not be scaled against.

0 0.25 0.5 1
Kilometres

BACKGROUND MAPPING INFORMATION HAS BEEN REPRODUCED FROM THE ORDNANCE SURVEY MAP BY PERMISSION OF ORDNANCE SURVEY ON BEHALF OF THE CONTROLLER OF HER MAJESTY'S STATIONERY OFFICE. CROWN COPYRIGHT AND DATABASE RIGHTS 2018. ORDNANCE SURVEY 0100031673. CONTAINS OS DATA © CROWN COPYRIGHT AND DATABASE RIGHT 2018.

GILLESPIES SP MANWEB

Scheme Name:
REINFORCEMENT TO THE NORTH SHROPSHIRE ELECTRICITY DISTRIBUTION NETWORK

Document:
DCO DOCUMENT 2.7

Title:
HISTORIC SITES SHEET 4 of 4

Scale: 1:37,500
Sheet: SHEET 4 of 4
Sheet Size: A1 (594 mm x 841 mm)
Rev: 1